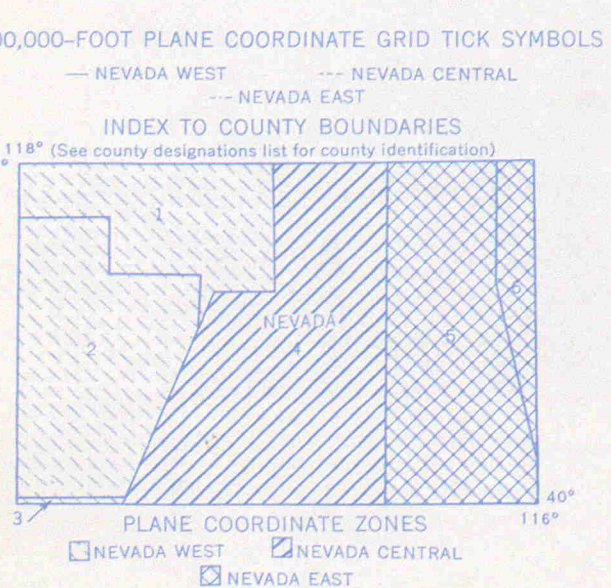
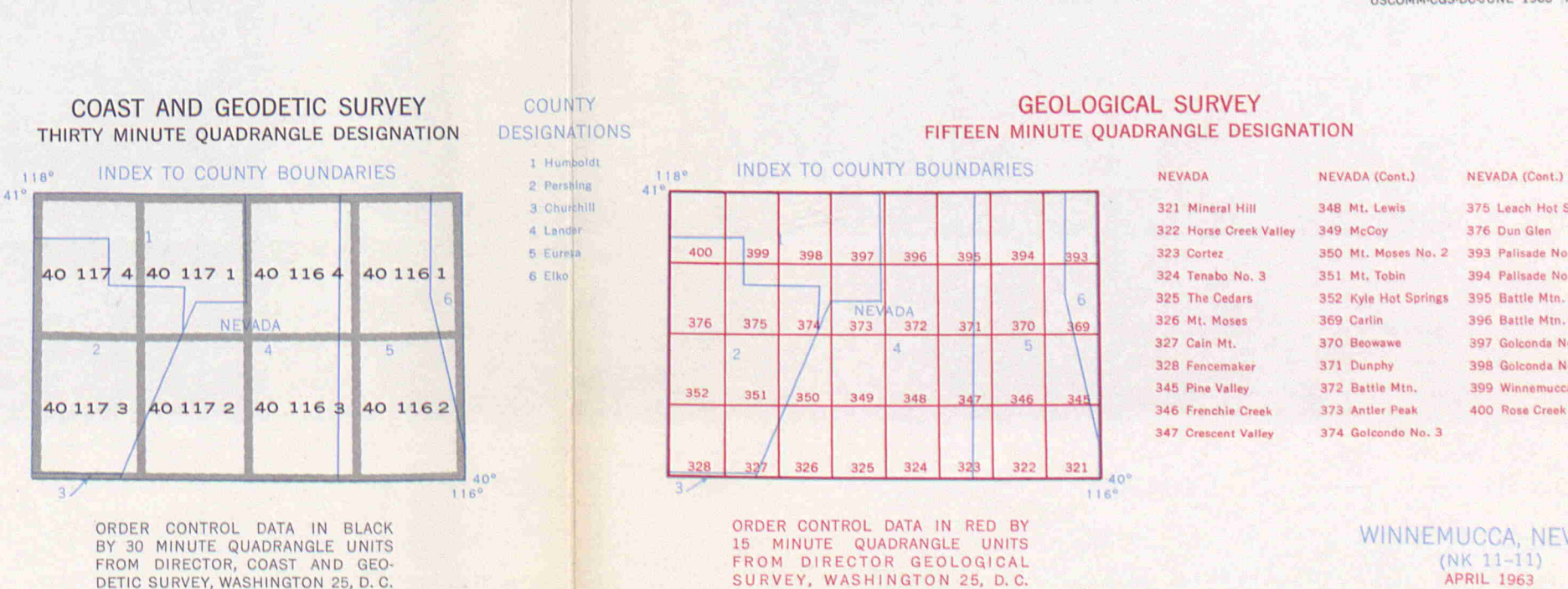
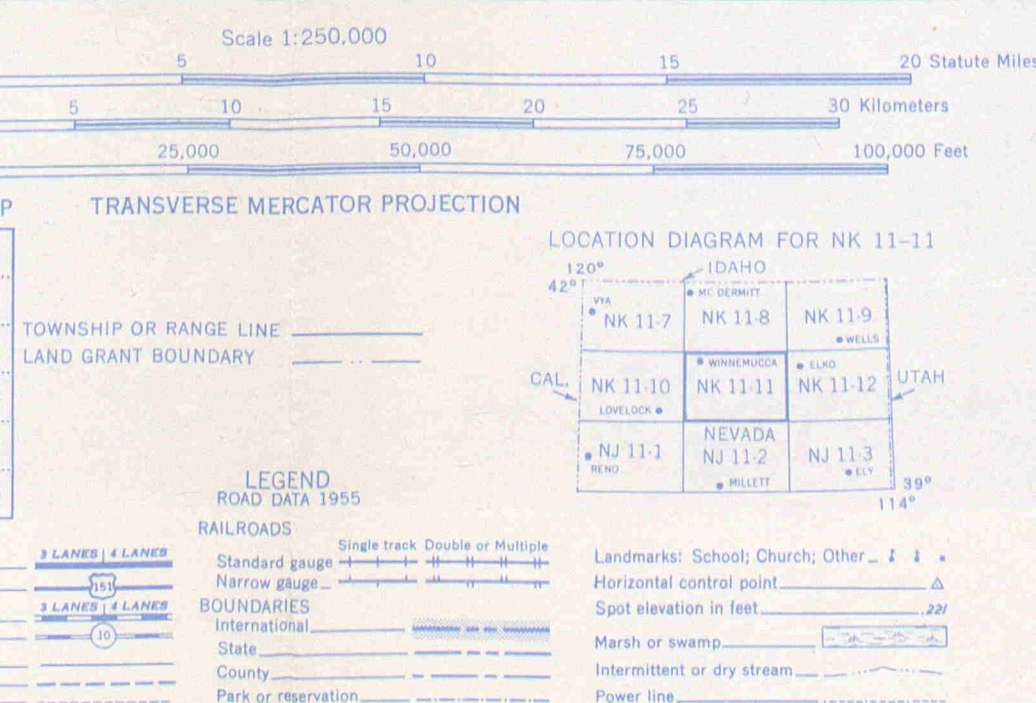
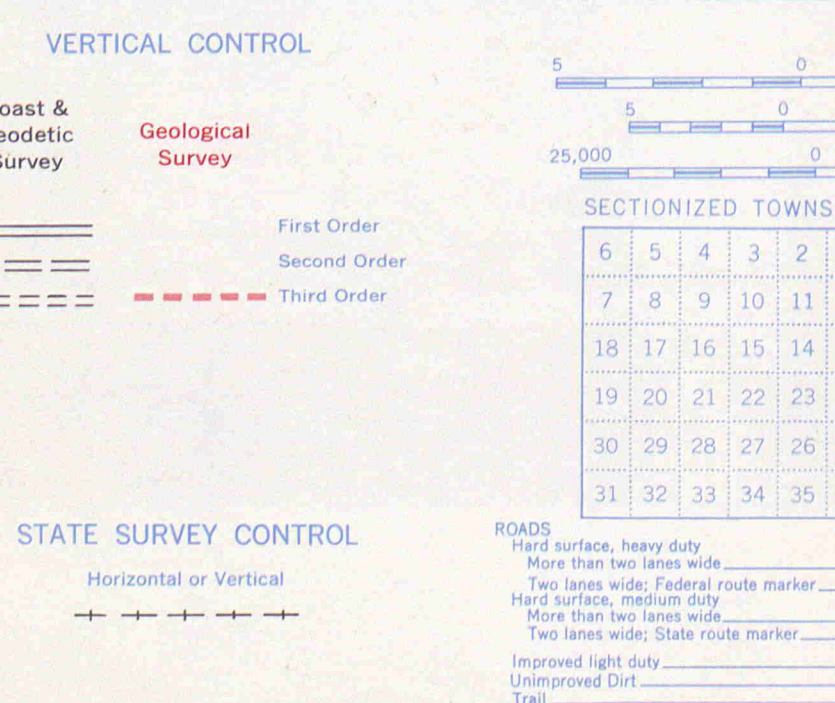


Base prepared by the Army Map Service (KCSK), Corps of Engineers, U. S. Army, Washington, D. C. Compiled in 1956 by photogrammetric methods. Horizontal and Vertical Control by USCGS, USGS, and CE. Aerial photography 1953-54. Photography field annotated 1955.



- Coast & Geodetic Survey**
- Monumented Point - First Order
 - Monumented Point - Second Order
 - Monumented Point - Third Order
 - Located Object - Third Order
 - See separate index for names of numbered stations
 - Station reported not recovered
 - Measured Base - Electronic or Taped
 - Line of triangulation observed
 - Line of triangulation observed from one end only
 - Measured Lengths - Electronic or Taped
 - Theodolite Traverse - Electronic Distance
 - Transit Traverse - Taped Distance
 - Transit Traverse and Levelling Third Order
- Geological Survey**
- First Order
 - Second Order
 - Third Order
- Coast & Geodetic Survey**
- Horizontal or Vertical
- Geological Survey**
- Horizontal or Vertical
- STATE SURVEY CONTROL**
- Horizontal or Vertical



JULY 1963
 PUBLISHED AND PRINTED BY:
 U.S. DEPARTMENT OF COMMERCE
 COAST AND GEODETIC SURVEY
 WASHINGTON D.C.

INDEX TO
 NUMBERED HORIZONTAL CONTROL STATIONS
 by the
 Coast and Geodetic Survey

QUADS 401161-2-3-4 & 401171-2-3-4
 NEV
 LATITUDE 40°00' TO 41°00'
 LONGITUDE 116°00' TO 118°00'
 DIAGRAM NK 11-11 WINNEMUCCA

KEY NO.	STATION NAME	QUAD NO.	STATION NO.
---------	--------------	----------	-------------

KEY NO.	STATION NAME	QUAD NO.	STATION NO.
---------	--------------	----------	-------------

1. AIR
 AIR OFFSET
 TAPE END 48
 EAST QUARTER CORNER SECTION 20
 TAPE END 32
 NE CORNER SECTION 29 & SE CORNER SECTION 20
 TAPE END 16
 EAST QUARTER CORNER 29
 NORTH QUARTER CORNER SECTION 29
 WINNEMUCCA, MAGNETIC STATION
2. HUMBOLDT NORTH BASE
3. WENTZ
4. CHINA
5. WINNEMUCCA, WESTERN PACIFIC RAILROAD SHOP, WATER TANK, FINAL
6. SOUTHWEST CORNER
7. BM I-001-3 (2) 27 (NHD)
8. A.S.C. 6-4 (NHD)
9. AIRWAY BEACON 32-A, WINNEMUCCA AIRPORT
 WINNEMUCCA AIRPORT, WEATHER DOME
10. BM I-001-3 (2) 17 (NHD)
11. A.S.C. 6-1 (NHD)
12. CENTER ONE OF THREE MICROWAVE TOWERS, 16 1/2 MILES SSW OF WINNEMUCCA
13. GRANITE PEAK, SUMMIT, SOUTH END
14. POLLARD
15. FISH CREEK, BELL TELEPHONE CO, MICROWAVE STATION KOB 85
16. AIRWAY BEACON NO 34, SAN FRANCISCO TO SALT LAKE CITY
17. AIRPORT BEACON, COUNTY AIRPORT, BATTLE MOUNTAIN
18. TV TRANSILATOR K 72 AP, 4 MILES SE OF BATTLE MOUNTAIN
19. BM M 346
 AIR BEACON, BATTLE MOUNTAIN AIRPORT
20. AIRWAY BEACON NO 37A, SAN FRANCISCO TO SALT LAKE CITY
21. AIRWAY BEACON NO 36, SAN FRANCISCO TO SALT LAKE CITY
22. AIRWAY BEACON NO. 37B, SAN FRANCISCO TO SALT LAKE CITY
23. EMIGRANT
 AIRWAY BEACON NO 39, SAN FRANCISCO TO SALT LAKE CITY
24. 7-7 (NHD)
25. TONKA
 BM V 87
26. 71 (NHD)
27. TROY
 69 (NHD)
28. CONDA
29. AIRWAY BEACON NO 30, 35 MILES E OF LOVELOCK
30. STEEL PIN (NHD) AT FIN
31. ROOK